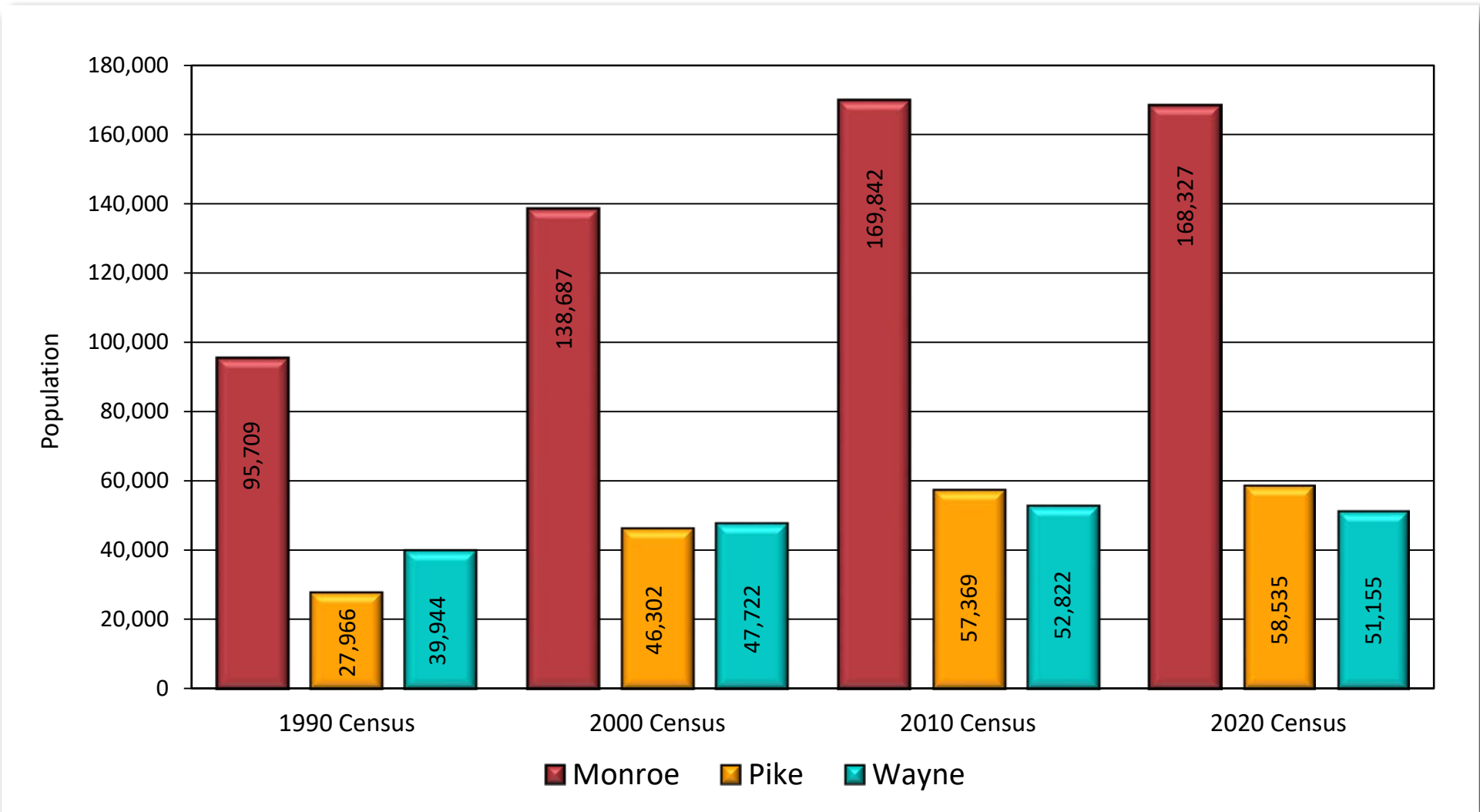
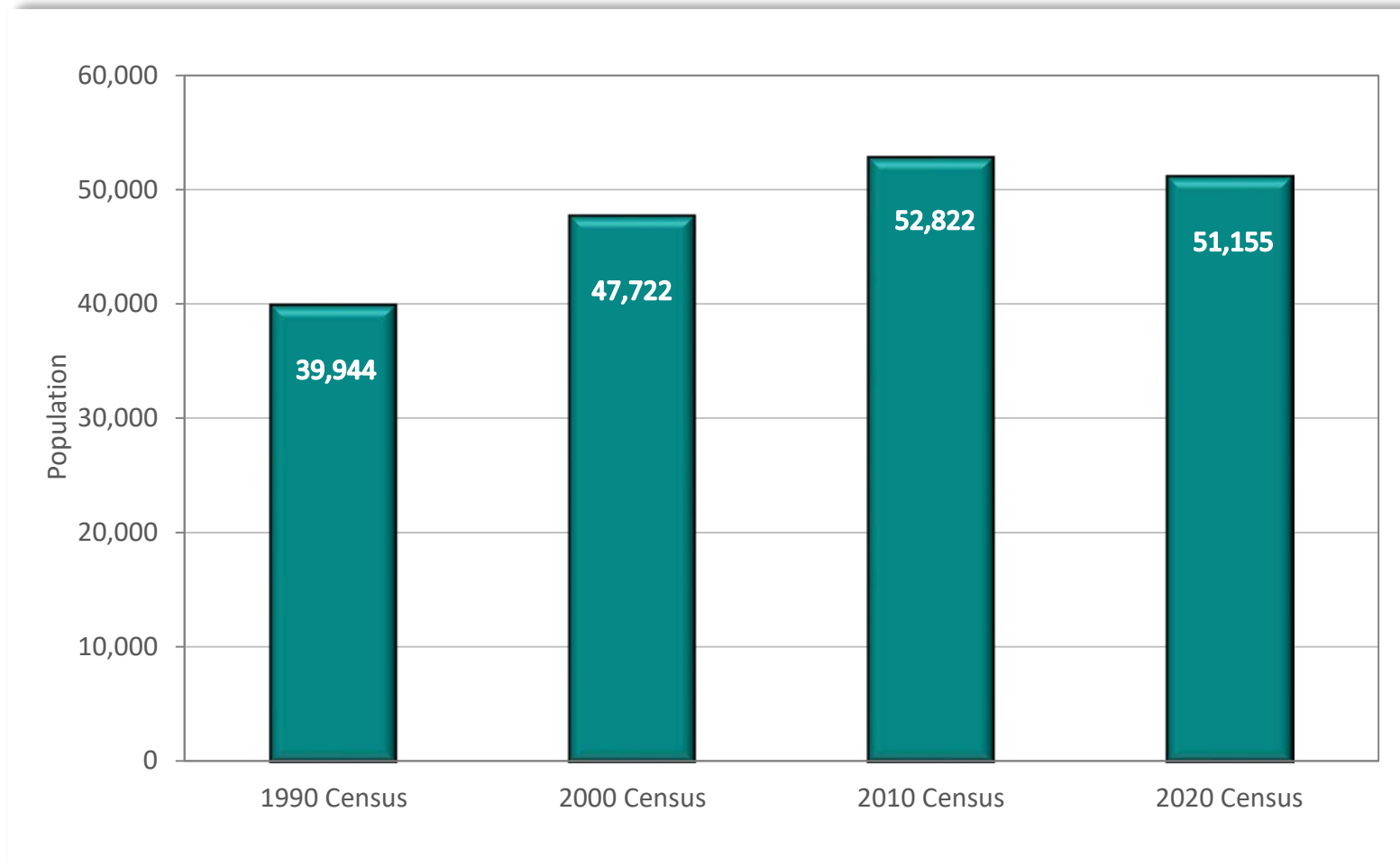


Census Population Comparison Between Wayne County and Pocono Neighboring Counties



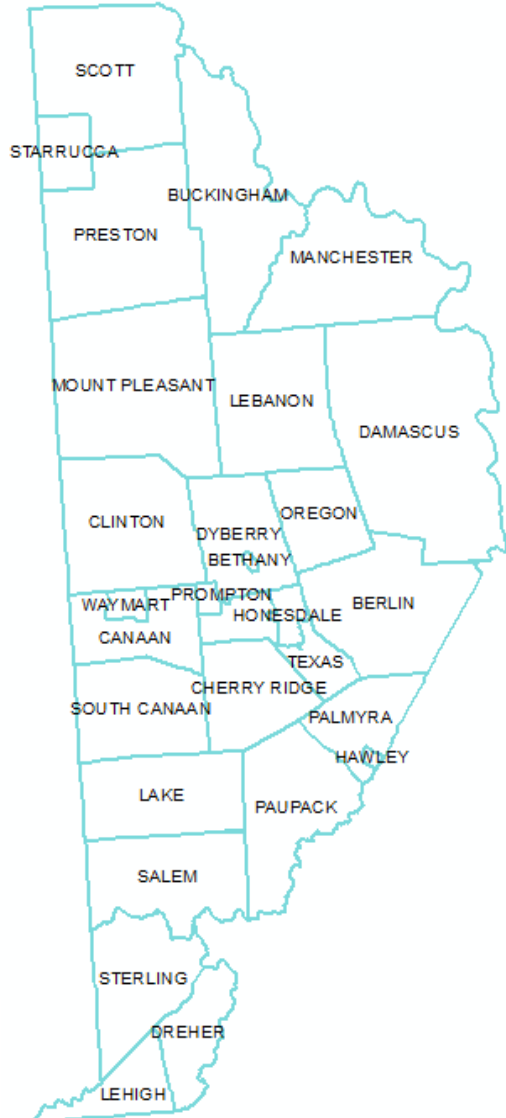
Wayne County Census Populations (1990 – 2020)



County Population Rank:
(67 Pennsylvania Counties)

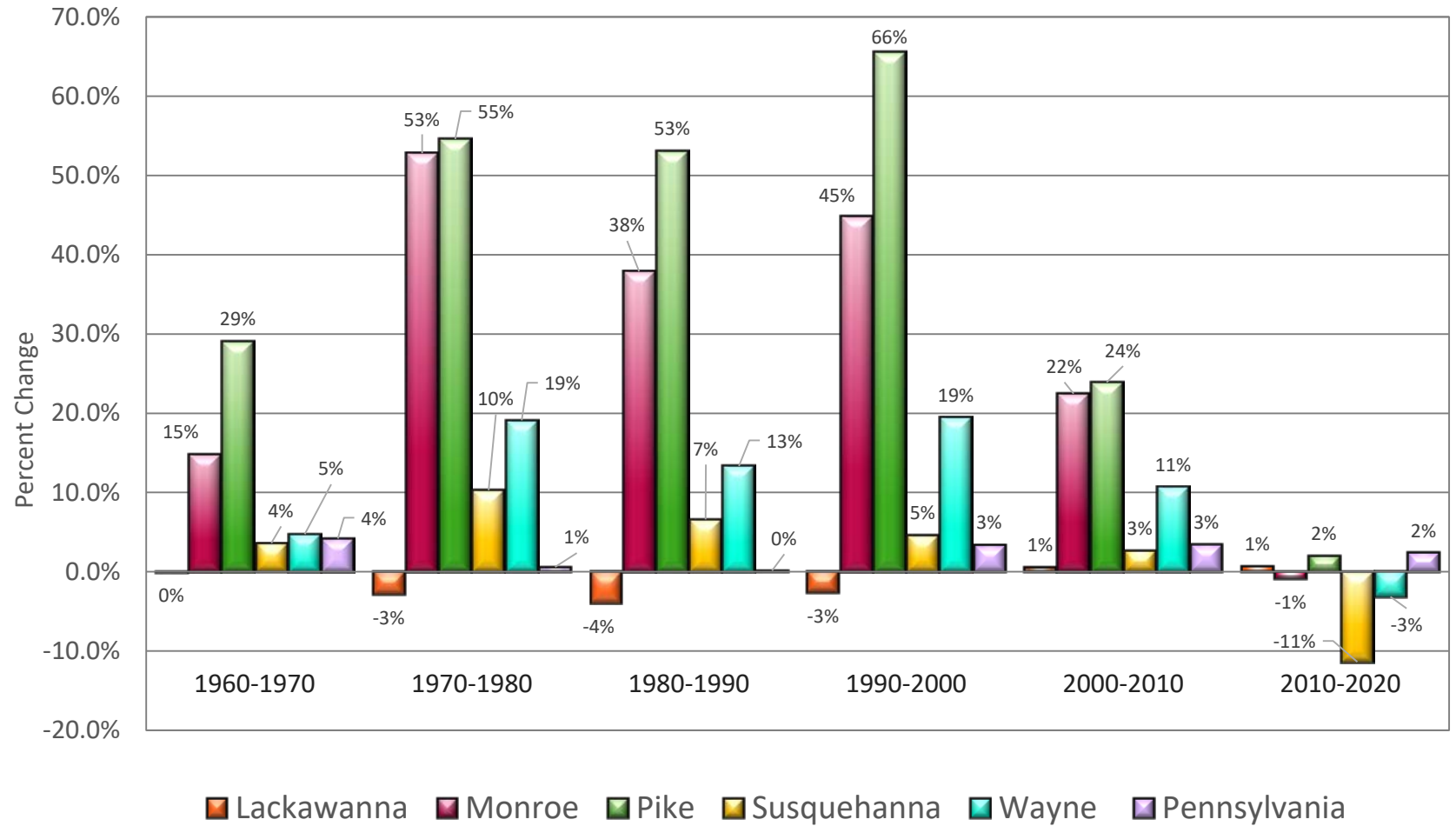
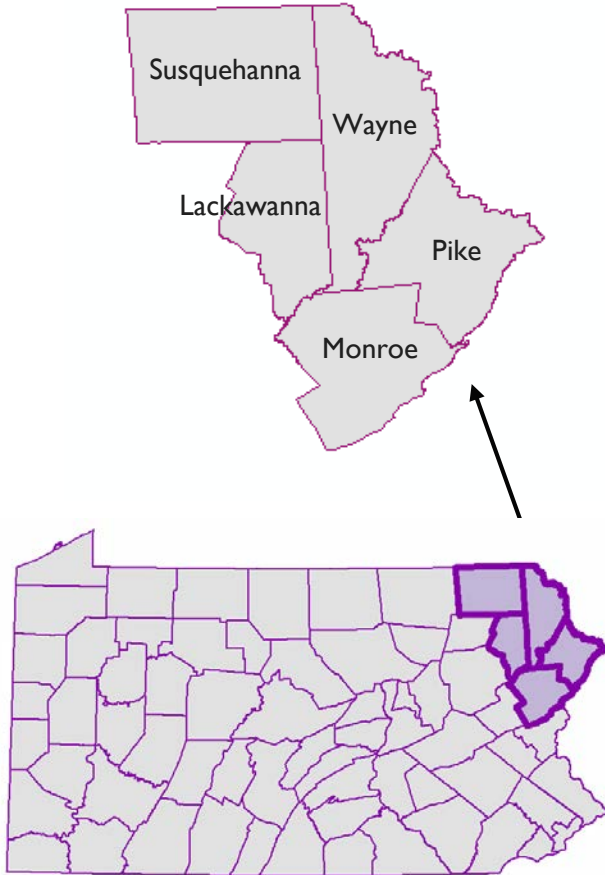
1990 – 53rd
2000 – 44th
2010 – 44th
2020 – 43rd

Municipal Populations

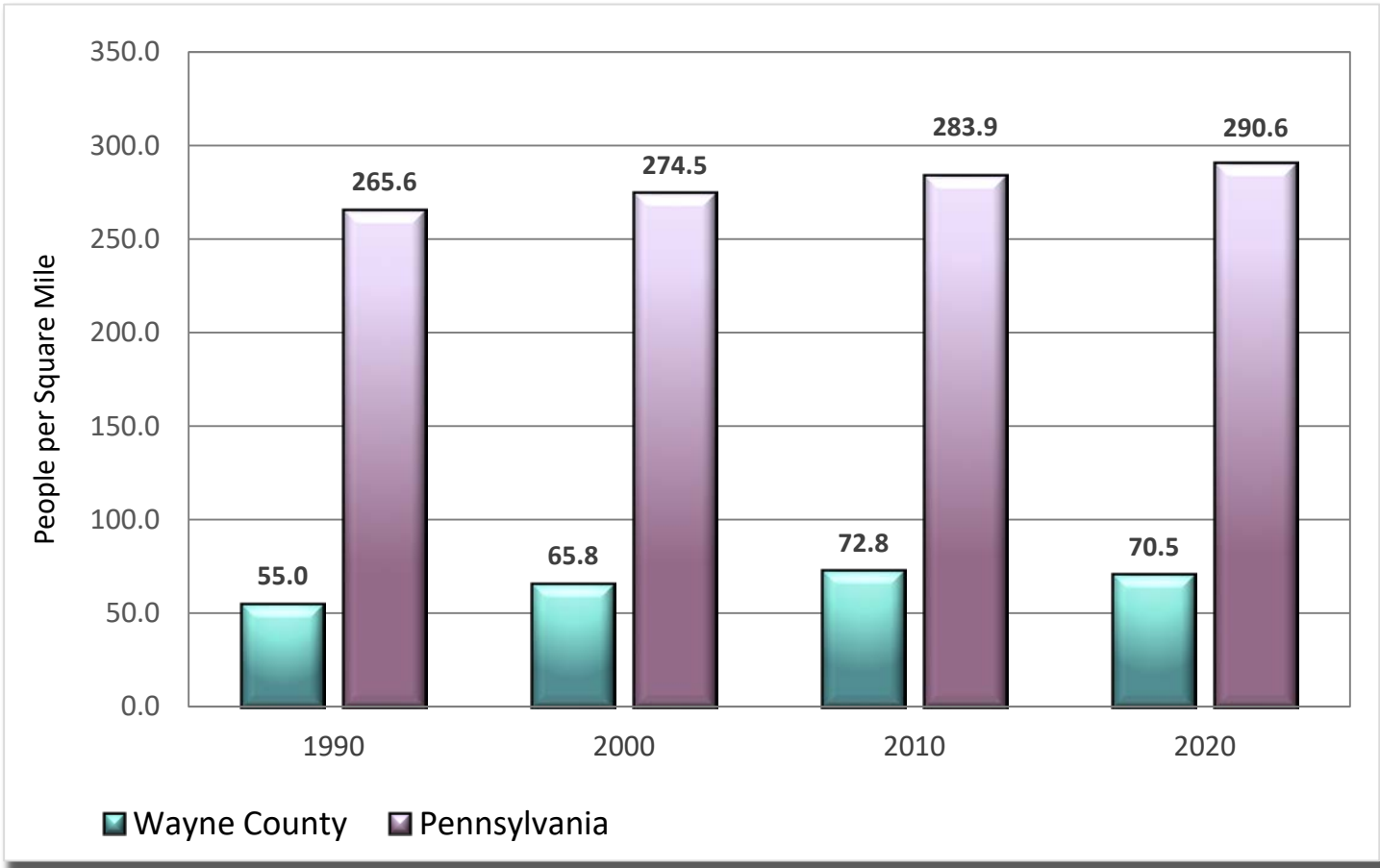


Municipality	2020 Census	2010 Census	Difference	Municipality	2020 Census	2010 Census	Difference
Berlin	2,478	2,578	-100	Manchester	785	836	-51
Bethany	241	246	-5	Mount Pleasant	1,439	1,357	82
Buckingham	506	520	-14	Oregon	841	781	60
Canaan	3,610	3,963	-353	Palmyra	1,251	1,339	-88
Cherry Ridge	1,913	1,895	18	Paupack	3,676	3,828	-152
Clinton	2,040	2,053	-13	Preston	1,000	1,014	-14
Damascus	3,674	3,659	15	Prompton	237	250	-13
Dreher	1,350	1,412	-62	Salem	4,115	4,271	-156
Dyberry	1,397	1,401	-4	Scott	483	593	-110
Hawley	1,229	1,211	18	South Canaan	1,793	1,768	25
Honesdale	4,458	4,480	-22	Starrucca	169	173	-4
Lake	4,850	5,269	-419	Sterling	1,482	1,450	32
Lebanon	678	684	-6	Texas	2,287	2,569	-282
Lehigh	1,876	1,881	-5	Waymart	1,297	1,341	-44

Percent Change in Population for Wayne County, surrounding Counties and Pennsylvania 1960-2020



Population Density Comparison

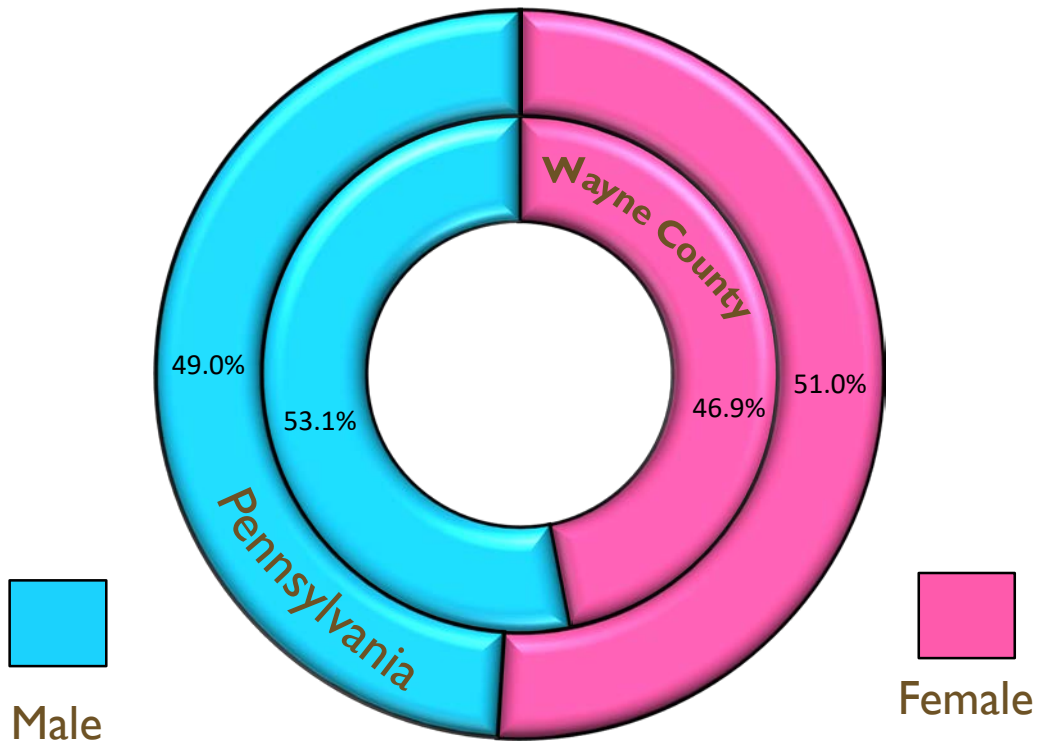


County Population Density Rank:
(67 Pennsylvania Counties)

- 1990 – 51st (55.0 ppl/mi²)
- 2000 – 52nd (65.8 ppl/mi²)
- 2010 – 46th (72.8 ppl/mi²)
- 2020 – 46th (70.5 ppl/mi²)**



Population Distribution by Gender 2020 (Male vs. Female Comparison)



Wayne County
Females: 24,051
Males: 27,217

Pennsylvania
Females: 6,525,743
Males: 6,269,142